


# Medworth Energy from Waste Combined Heat and Power Facility



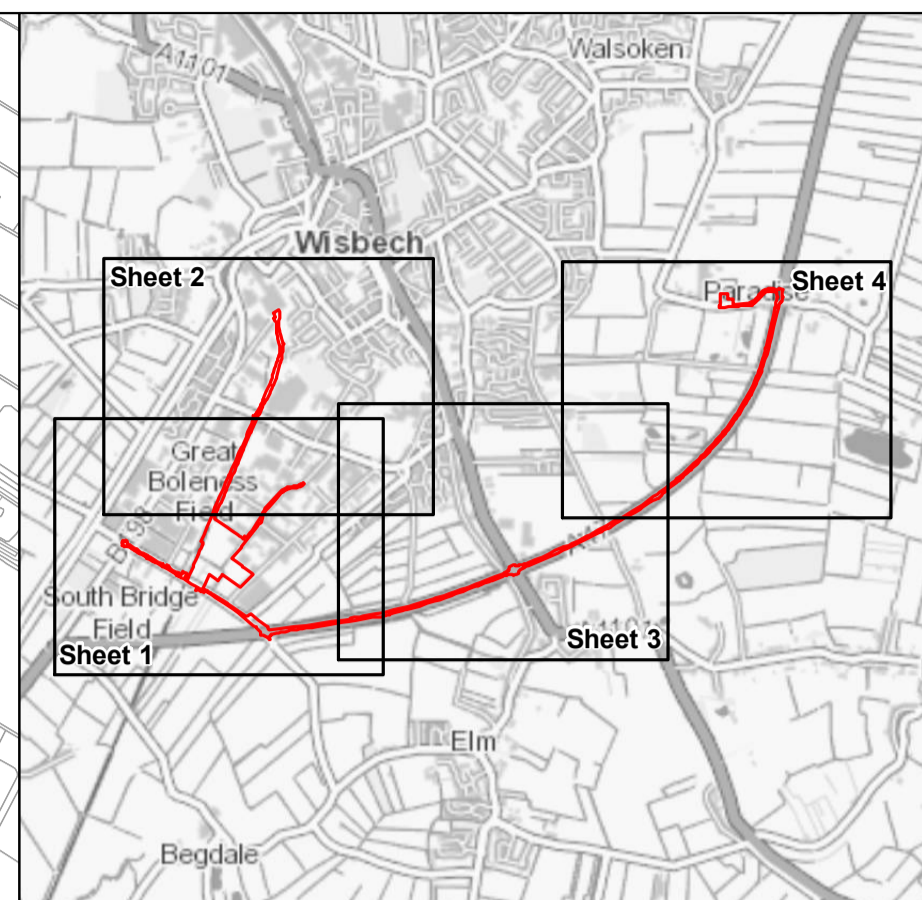
PINS ref. EN010110  
Document Reference: Vol 2.5  
Revision 1.0  
June 2022



## Access and Public Rights of Way Plan

Regulation reference: The Infrastructure  
Planning (Applications: Prescribed Forms  
and Procedure) Regulations 2009  
Regulation 5(2)(k)

**We inspire  
with energy.**



- Key**
- Order limits
  - Local Authority Boundaries
  - Public Rights of Way
  - Access to works
  - Temporary stop up
- Subject to Streetworks:**
- Algores Way
  - A47
  - Broadend Road
  - Cromwell Road
  - Elm High Road
  - New Bridge Lane
  - New Drove
  - Salters Way
  - Weasenham Lane

**Notes**

Page Size: A1 Scale: 1:8,000  
 Coordinate System: British National Grid  
 Projection: Transverse Mercator  
 Centroid Easting: 546,790  
 Centroid Northing: 308,378

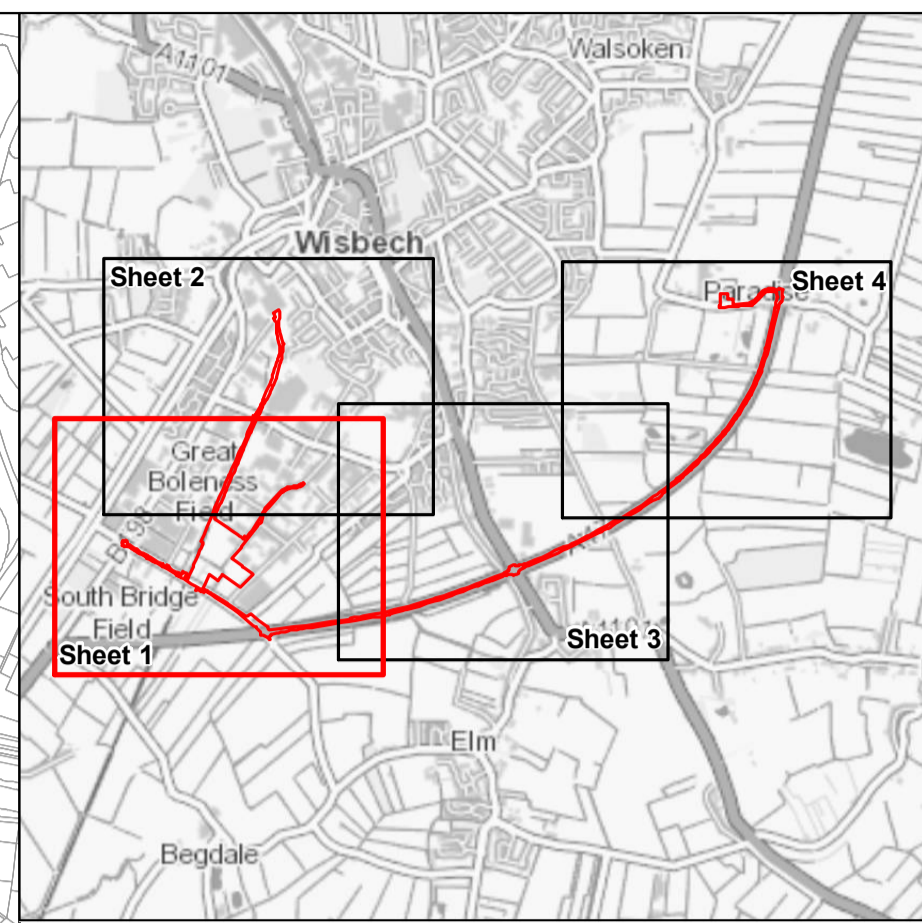
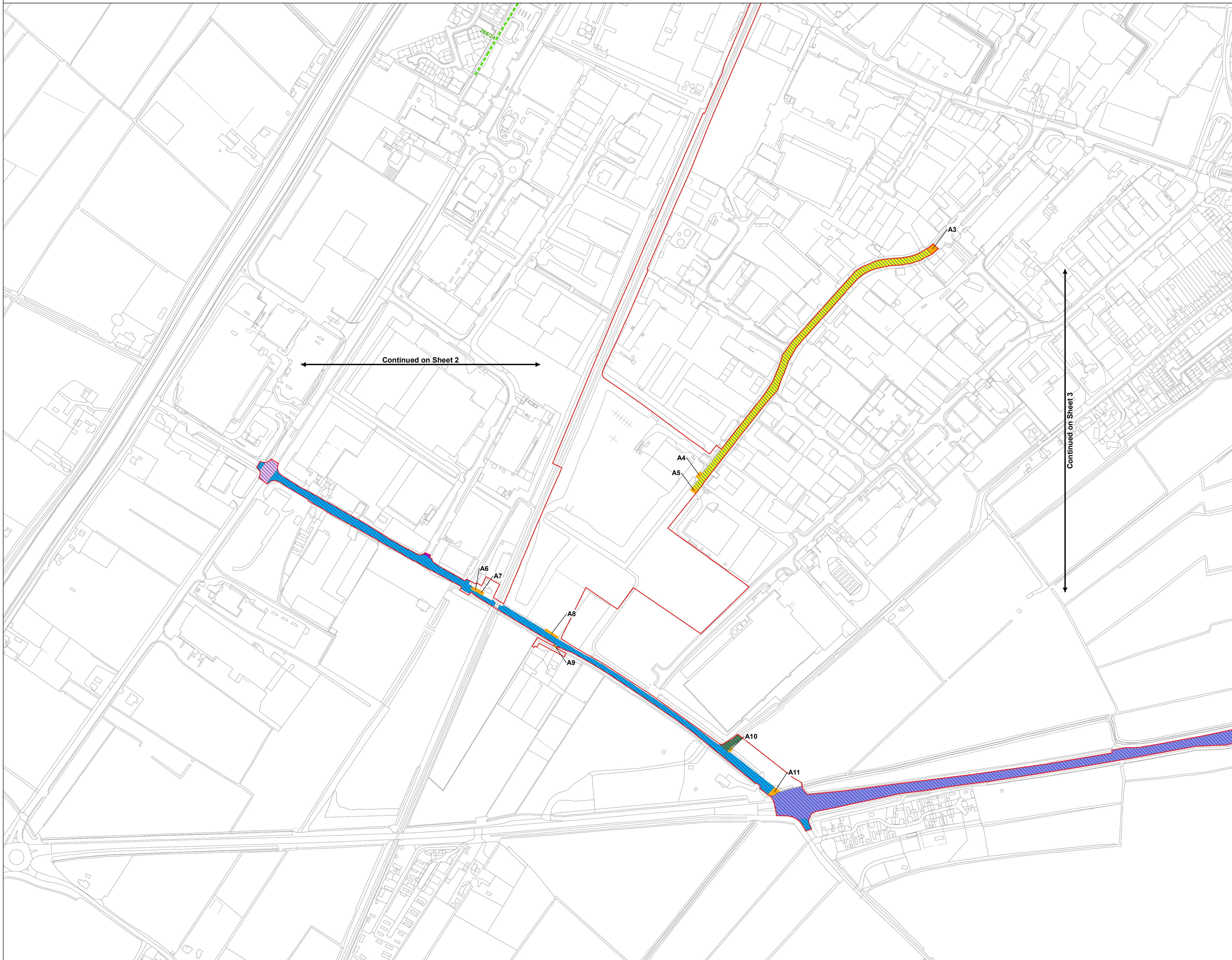


**COPYRIGHT INFO.**  
 © Crown Copyright. All rights reserved. Licence number AL100001776.  
 Contains OS data © Crown Copyright and database right 2020



**MEDWORTH CHP LIMITED**  
**MEDWORTH ENERGY FROM WASTE COMBINED HEAT AND POWER FACILITY**  
**ACCESS AND PUBLIC RIGHTS OF WAY**  
**APFP REGULATIONS: 5(2)(k)**  
**KEY PLAN**

ISSUE	DATE	COMMENTS	AUT'R	CHK'D	APP'D
A	JUNE 2022	DCO SUBMISSION	J.P.	D.K.	T.M.



**Key**

- Order limits
- Local Authority Boundaries
- Public Rights of Way
- Access to works
- Temporary stop up

**Subject to Streetworks:**


- Algores Way
- A47
- Broadend Road
- Cromwell Road
- Elm High Road
- New Bridge Lane
- New Drove
- Salters Way
- Weasenham Lane

**Notes**

Page Size: A1 Scale: 1:2,500

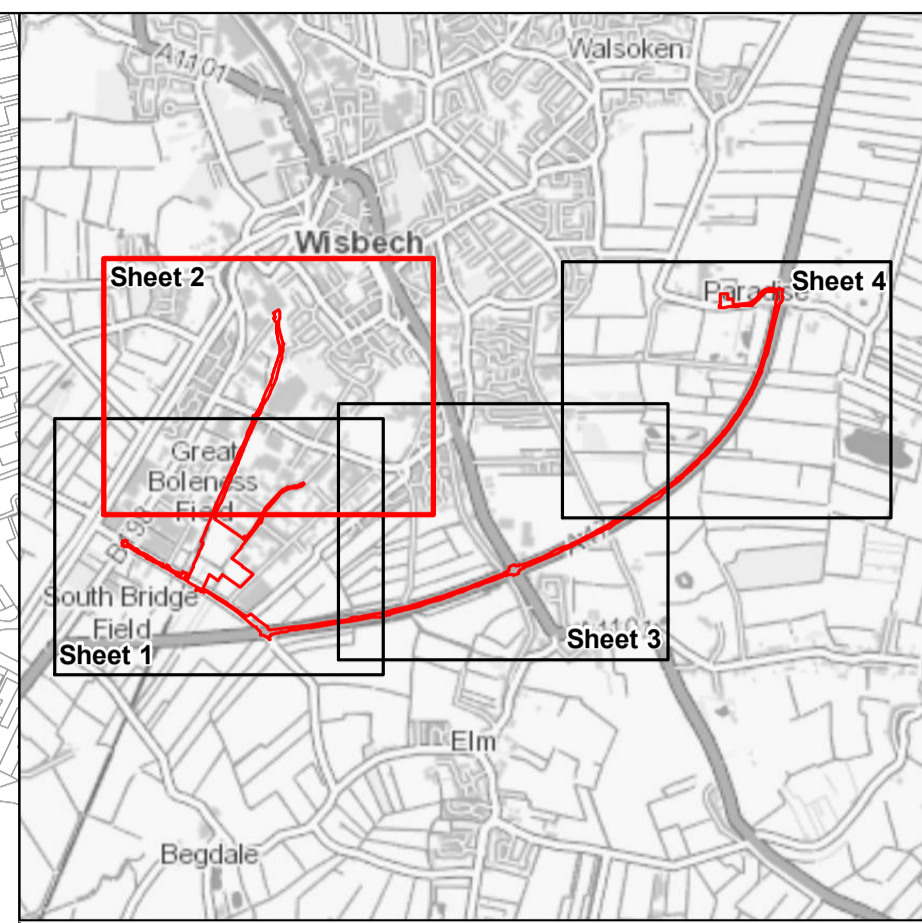
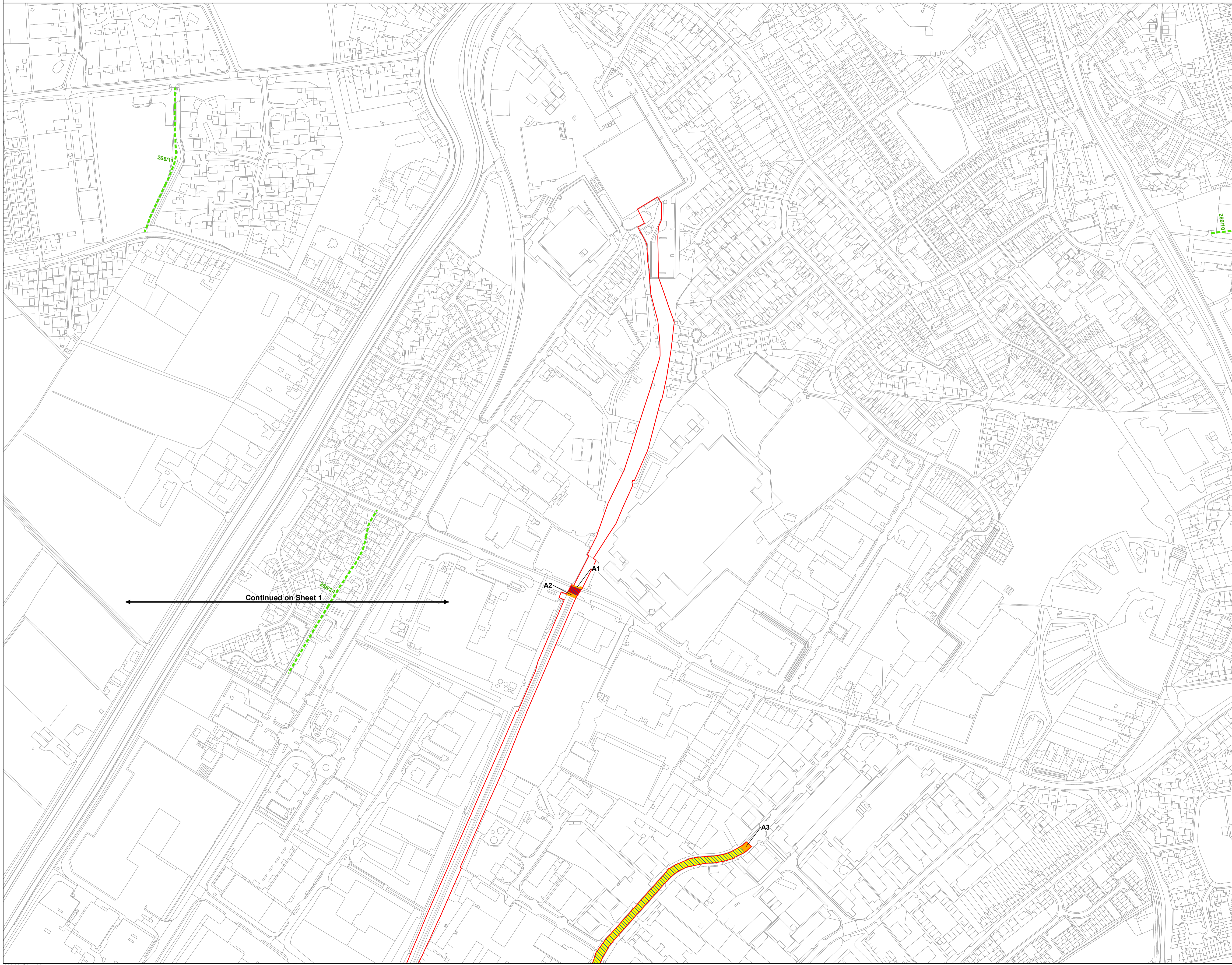
Coordinate System: **British National Grid**  
 Projection: **Transverse Mercator**  
 Centroid Easting: **545,561**  
 Centroid Northing: **307,939**

**COPYRIGHT INFO.**  
 © Crown Copyright. All rights reserved. Licence number AL100001776.  
 Contains OS data © Crown Copyright and database right 2020



**MEDWORTH CHP LIMITED**  
**MEDWORTH ENERGY FROM WASTE COMBINED HEAT AND POWER FACILITY**  
**ACCESS AND PUBLIC RIGHTS OF WAY**  
**APFP REGULATIONS: 5(2)(k)**  
**SHEET 1 OF 4**

ISSUE	DATE	COMMENTS	AUT'R	CHK'D	APP'D
A	JUNE 2022	DCO SUBMISSION	J.P.	D.K.	T.M.



**Key**

- Order limits
- Local Authority Boundaries
- Public Rights of Way
- Access to works
- Temporary stop up

**Subject to Streetworks:**

- Algores Way
- A47
- Broadend Road
- Cromwell Road
- Elm High Road
- New Bridge Lane
- New Drove
- Salters Way
- Weasenham Lane

**Notes**

Page Size: A1 Scale: 1:2,500

Coordinate System: **British National Grid**  
 Projection: **Transverse Mercator**  
 Centroid Easting: **545,826**  
 Centroid Northing: **308,786**



**COPYRIGHT INFO.**

© Crown Copyright. All rights reserved. Licence number AL100001776.  
 Contains OS data © Crown Copyright and database right 2020



**MEDWORTH CHP LIMITED**

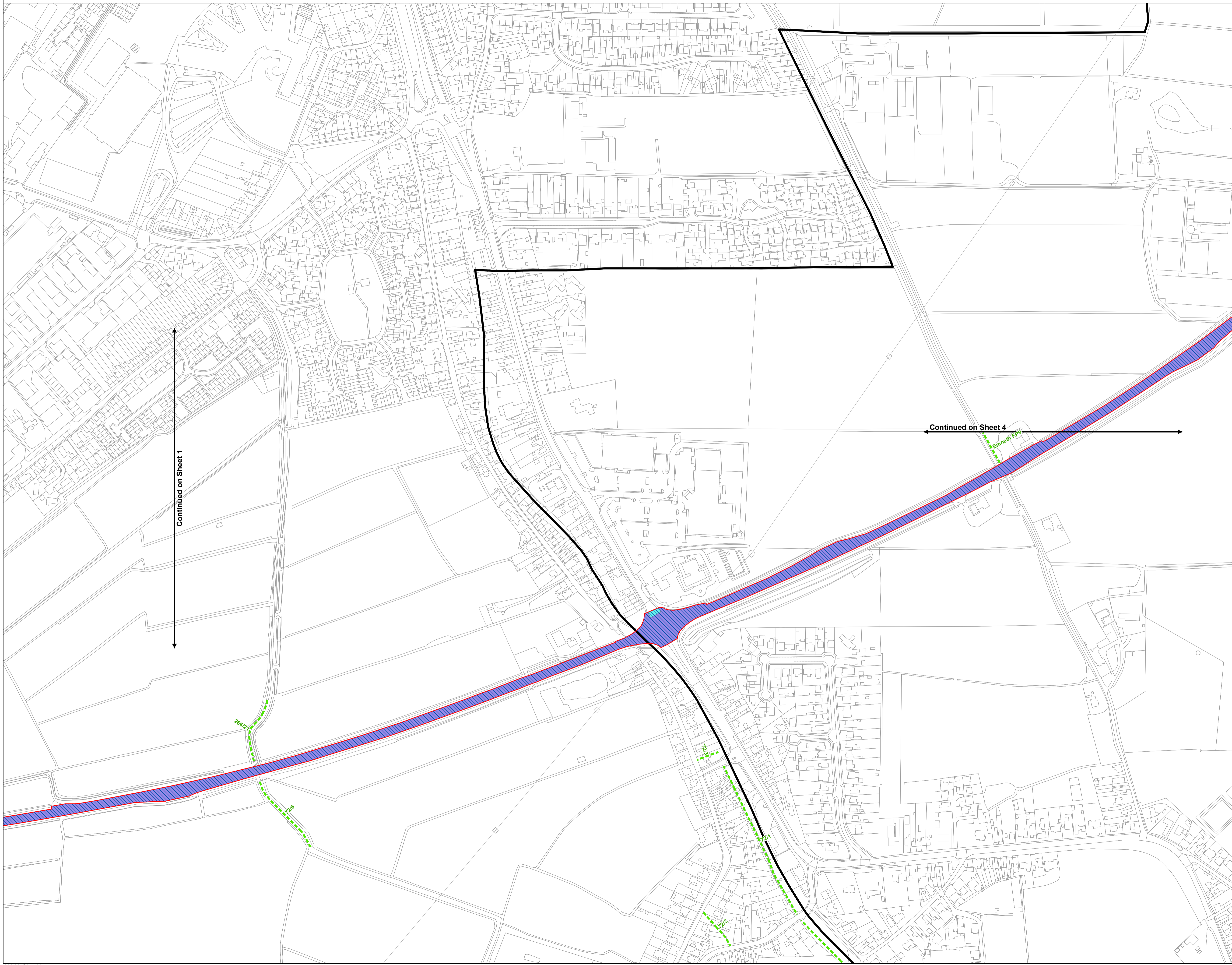
**MEDWORTH ENERGY FROM WASTE COMBINED HEAT AND POWER FACILITY**

**ACCESS AND PUBLIC RIGHTS OF WAY**

**APFP REGULATIONS: 5(2)(k)**

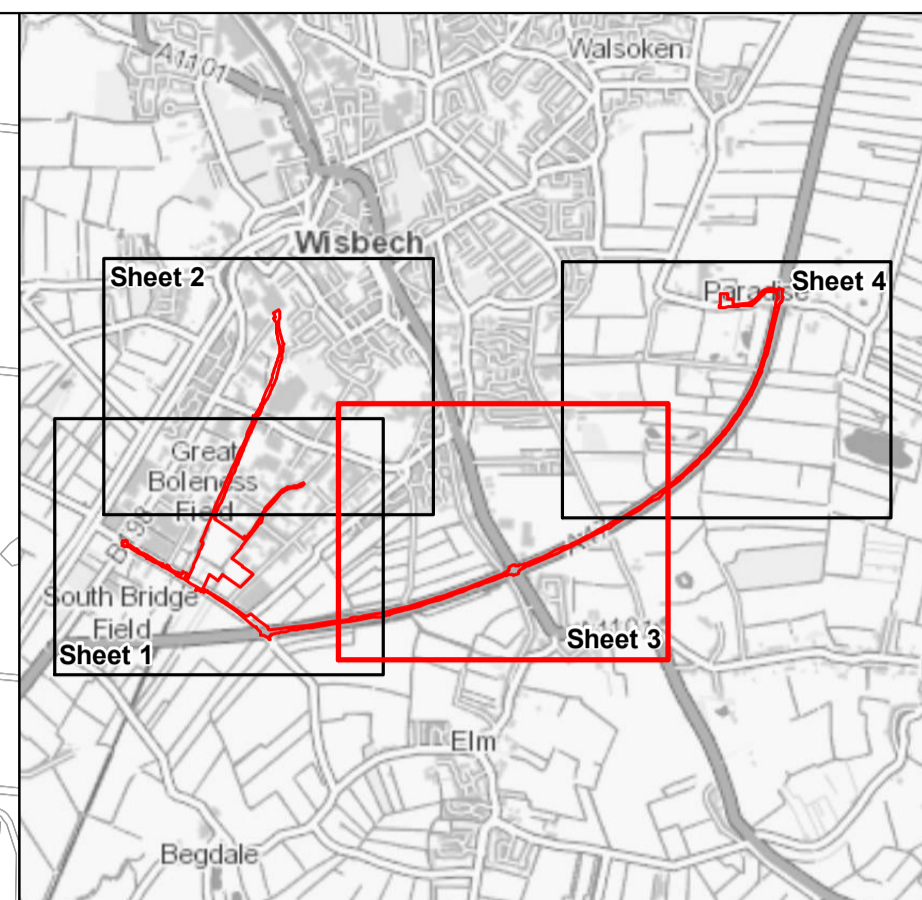
**SHEET 2 OF 4**

ISSUE	DATE	COMMENTS	AUT'R	CHK'D	APP'D
A	JUNE 2022	DCO SUBMISSION	J.P.	D.K.	T.M.



Continued on Sheet 1

Continued on Sheet 4



- Key**
- Order limits
  - Local Authority Boundaries
  - Public Rights of Way
  - Access to works
  - Temporary stop up
- Subject to Streetworks:**
- Algores Way
  - A47
  - Broadend Road
  - Cromwell Road
  - Elm High Road
  - New Bridge Lane
  - New Drove
  - Salters Way
  - Weasenham Lane

**Notes**

Page Size: A1 Scale: 1:2,500  
 Coordinate System: **British National Grid**  
 Projection: **Transverse Mercator**  
 Centroid Easting: **547,064**  
 Centroid Northing: **308,019**

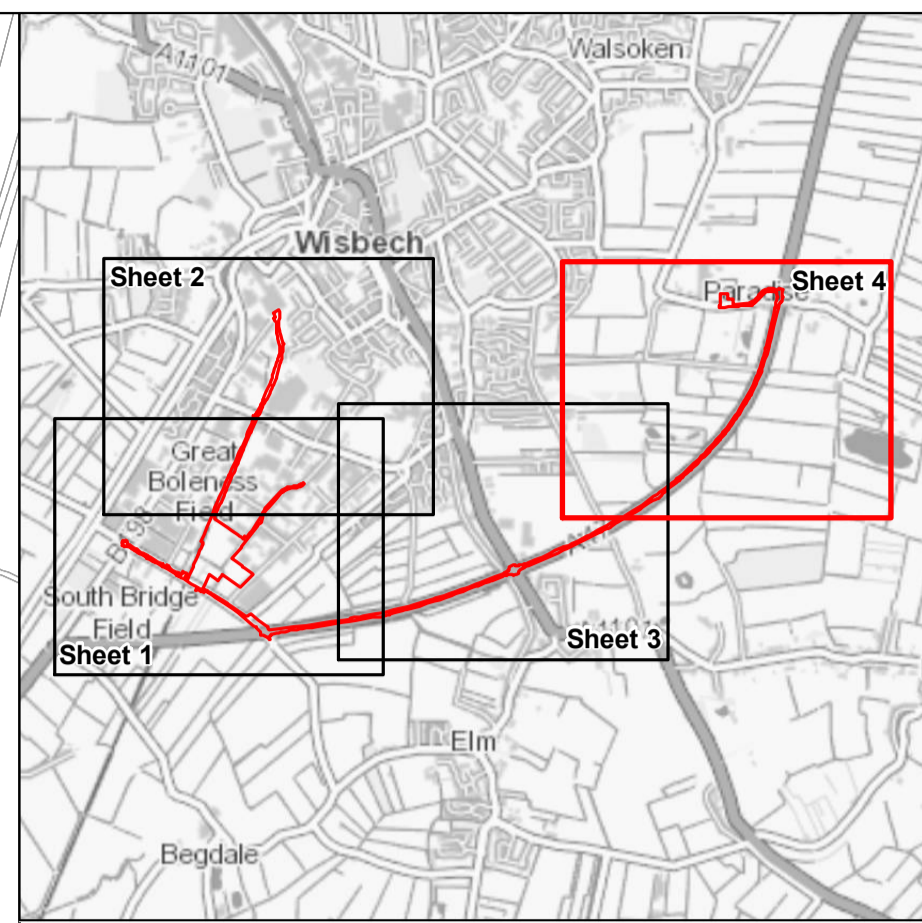
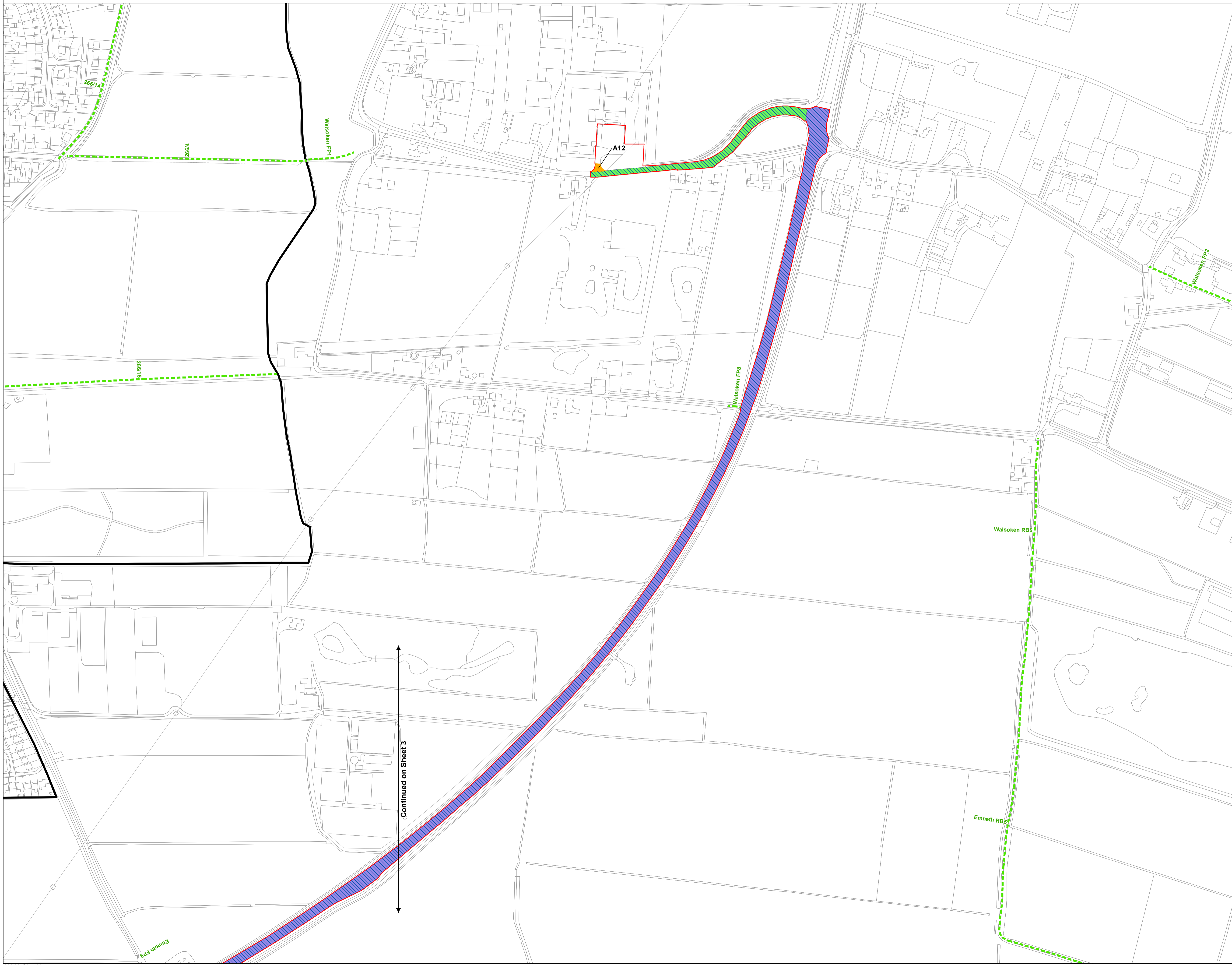


**COPYRIGHT INFO.**  
 © Crown Copyright. All rights reserved. Licence number AL100001776.  
 Contains OS data © Crown Copyright and database right 2020



**MEDWORTH CHP LIMITED**  
**MEDWORTH ENERGY FROM WASTE COMBINED HEAT AND POWER FACILITY**  
**ACCESS AND PUBLIC RIGHTS OF WAY**  
**APFP REGULATIONS: 5(2)(k)**  
**SHEET 3 OF 4**

A	JUNE 2022	DCO SUBMISSION	J.P.	D.K.	T.M.
ISSUE	DATE	COMMENTS	AUT'R	CHK'D	APP'D



**Key**

- Order limits
- Local Authority Boundaries
- Public Rights of Way
- Access to works
- Temporary stop up

**Subject to Streetworks:**

- Algores Way
- A47
- Broadend Road
- Cromwell Road
- Elm High Road
- New Bridge Lane
- New Drove
- Salters Way
- Weasenham Lane

**Notes**

Page Size: A1 Scale: 1:2,500  
 Coordinate System: **British National Grid**  
 Projection: **Transverse Mercator**  
 Centroid Easting: **548,249**  
 Centroid Northing: **308,770**



**COPYRIGHT INFO.**  
 © Crown Copyright. All rights reserved. Licence number AL100001776.  
 Contains OS data © Crown Copyright and database right 2020



**MEDWORTH CHP LIMITED**  
**MEDWORTH ENERGY FROM WASTE COMBINED HEAT AND POWER FACILITY**  
**ACCESS AND PUBLIC RIGHTS OF WAY**  
**APFP REGULATIONS: 5(2)(k)**  
**SHEET 4 OF 4**

Continued on Sheet 3

ISSUE	DATE	COMMENTS	AUT'R	CHK'D	APP'D
A	JUNE 2022	DCO SUBMISSION	J.P.	D.K.	T.M.

*This page is intentionally blank*

